

Amagiji Hiking Map

1 Odoriko Trail

2 Taro-sugi (Cedar) Trail

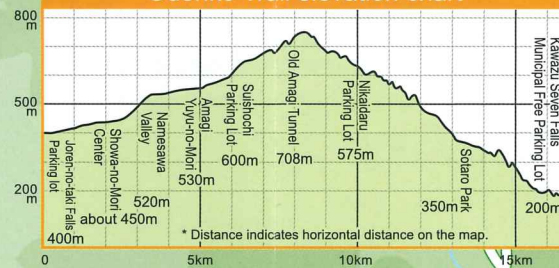
↑ To Yugashima Onsen / Shuzenji Station



Legend

- Odoriko Trail
- Taro-sugi (Cedar) Trail
- Path
- Municipal boundary
- 414 National Road
- Bus route
- Waterfall
- P Parking lot
- T Toilet
- R Rest area
- V View point
- G Guide sign
- S Restaurant / shop
- B Bus stop
- V Vehicles not allowed
- GEO Geosite

Odoriko Trail elevation chart



Roadside Station "Amagigoe" Showa-no-Mori Center Izu Peninsula Geopark, Amagi Visitor Center

- Forest Information Center
- Amagi Wasabi Village
- Izu Museum of Modern Literature
- Takenoko Kaasan no Mise



Taro Cedar

A natural monument of the prefecture, this tree is over 450 years old, stands 53m high, and is one of the trees included among the "100 Forest Giants."

2 Taro-sugi (Cedar) Trail

Taro-sugi (Cedar) Park

2 Taro-sugi (Cedar) Trail (round trip: 2.6km / about 1h5min.)

Running from Namesawa Valley to the Taro Cedar, this easy course highlights the beauty of the gorge.

Namesawa Valley	1.3km	Taro Cedar, a natural monument	1.3km	Namesawa Valley
	35min.		30min.	

Joren Falls

This famous waterfall is the greatest in Izu, with a height of 25m and width of 7m. It is a cool and mystical waterfall, even in summer.

Amagi Green Garden


13,000 rhododendrons of 500 types have been planted in this forested park. Lookout points in the park make it a perfect spot for forest strolls and birdwatching.

The attractions of hiking in Amagi


1 Discover wonders of nature

Showa-no-Mori Center in autumn

The Amagi Mountain Range, with its untouched natural beauty, is a paradise for hiking enthusiasts. Fresh green shoots appear in spring; clear streams sparkle in the deep forest in summer; the mountains are robed in gradations of scarlet and yellow in autumn. Here, visitors can fully experience the wonders of nature's four seasons. Whether simply out for a stroll or hiking an expert course, there is a refreshment and satisfaction that awaits only those who walk here.



2 Learn about literature and history



The warmth of people, unchanged from days past. Townscapes where steam wafts from thermal baths. The writers Yasunari Kawabata, Yasushi Inoue, Motojiro Kajii, Akiko Yosano, and Riichi Yokomitsu loved the charm and atmosphere of this location. Treading the hidden locales appearing in the authors' works set in Amagi-yugashima, and touring the area's literary monuments, visitors will experience the air of a romantic novel.

3 Enjoy the unique tastes of Amagi

After exercise in the great outdoors, experience some tastes of the season. Deep, fertile mountains are home to clean and clear water that mothers nature. In summer, ayu (sweetfish) dance in the Kano River. Wasabi, the "jewel of the mountains," peeks out from clear mountain streams. Shiitake mushrooms, nurtured in the heart of the mountains... wild boar hot pot in winter... Enjoy these tastes, all born in nature and bursting with flavor.

A taste of winter: Wild boar hot pot



4 Enjoy the warmth of Amagi's hot springs (Day-trip hot springs)

A hot spring is the ideal way to end the day. Soak away your fatigue in natural hot spring water. Contact the tourism associations and other facilities below for details.

1 Odoriko Trail (20.6km / about 6h10min.)

This mountain pass course runs from Joren-no-taki Falls to Kawazu Seven Falls. Here you can travel the same path walked by "Izu no Odoriko" ("The Dancing Girl of Izu"). Walking onward to Yugano is also enjoyable.

Joren-no-taki Falls	2.6km	Showa-no-Mori Center	0.9km	Namesawa Valley
1.4km	50min.	1.3km	15min.	
25min.		25min.		
Amagi Yuyu-no-Mori	1.3km	Suishochishita	0.8km	Nikaidaru
1.4km	25min.	1.3km	15min.	
25min.		25min.		
Suishochi	1.0km	Old Amagi Tunnel	2.1km	Nikaidaru
1.0km	20min.	2.1km	35min.	
20min.		35min.		
Sotaro Park	3.1km	Kawazunanadaru Municipal Free Parking Lot		
3.4km	80min.			
55min.				
4.0km				
50min.				

1 Odoriko Trail

Yasunari Kawabata Literary Monument

Amagi Yuyu-no-Mori Iriguchi

Suishochishita

Suishochi

Gate

Namako Rock

Old Amagi Tunnel North Entrance Park

Old Amagi Tunnel

Altitude: 708m

Amagi Pass

Mukai Pass

New Amagi Tunnel

Altitude: 627m

Gate

Kanten-bashi

Nikaidaru

Nikaidaru Falls

Odorikohodo-nikaidaruguchi

Nikaidaru Parking Lot

Gate

Gate

Gate

Gate

Gate

Gate

Gate

Gate



Amagi Tunnel (Old Amagi Tunnel)

This location, designated an Important Cultural Property and selected among the top 100 roads and the top 100 mountain passes of Japan, features remarkable autumn foliage.

Kawazu Town

0km 0.5km 1km

Inquiries

Showa-no-Mori Center.....	TEL:0558-85-1110
Izu City Hall (main number).....	TEL:0558-72-1111
Izu City Tourist Association, Amagi Branch.....	TEL:0558-85-1056
Kawazu Town Industrial Promotion Section.....	TEL:0558-34-1946
Kawazu Tourist Association.....	TEL:0558-32-0290
Higashiizu Town Tourism and Industry Section....	TEL:0557-95-6301
Higashiizu-town Tourist Agency.....	TEL:0557-95-0700
Izu Forest Management Office	TEL:050-3160-6020
Sunto-Izu Fire Dept. HQ (EMS - Critical Care)	TEL:0558-76-0119

Route buses

Shin Tokai Bus.....	TEL:0558-72-1841
(Area: Izu City, Numazu City, Izunokuni City)	
Minami Izu Tokai Bus.....	TEL:0558-22-2514
(Area: Higashiizu Town, Kawazu Town, Shimoda City, Minamizu Town)	
Izu Tokai Bus.....	TEL:0557-37-5121
(Area: Atami City, Ito City, Yugawara Town)	



Showa-no-Mori and Mount Amagi Natural Recreation Forest Administration Council

1 Odoriko Trail

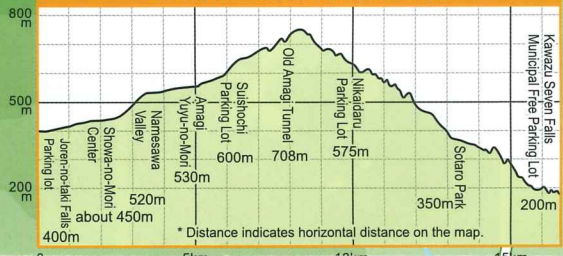
1 Odoriko Trail

1 Odoriko Trail (20.6km / about 6h10min.)

This mountain pass course runs from Joren Falls to Kawazu Seven Falls. Here you can travel the same path walked by "Izu no Odoriko" ("The Dancing Girl of Izu"). Walking onward to Yugano is also enjoyable.

Joren Falls Parking Lot	2.6km 50min.	Showa-no-Mori Center	0.9km 15min.	Namesawa Valley	0.8km 15min.
Amagi Yuyu-no-Mori Center	1.3km 25min.	Suishochishita Parking Lot	2.1km 35min.	Nikaidaru Parking Lot	3.1km 80min.
Suishochi	1.0km 20min.	Old Amagi Tunnel	3.1km 80min.	Kawazunanadaru Municipal Free Parking Lot	
Sotaro Park	4.0km 50min.	Yugano Bus Stop			

Odoriko Trail elevation chart



Free Stop Bus

Running between Joren-no-taki and Shiinokikami, this route bus can stop for passengers anywhere except on curves, on slopes, in tunnels, etc. Make use of it!

Shin Tokai Bus Co., Ltd.
TEL:0558-72-1841

Kawazu Seven Falls Municipal Free Parking Lot

Legend

	Odoriko Trail
	Taro-sugi (Cedar) Trail
	Path
	Municipal boundary
	National Road
	Bus route
	Waterfall
	Parking lot
	Toilet
	Rest area
	View point
	Guide sign
	Restaurant / shop
	Bus stop
	Vehicles not allowed
	Geosite

!
Please follow outdoor etiquette!

Mountain hiking etiquette means following rules for the outdoors. What a shame it would be if people heading outdoors for enjoyment ended up harming nature instead. Be fully aware of the natural environment around you and be sure to take away your own litter. Do not smoke while walking. Do not recklessly walk off the course and step on plants, and so on. Let's all follow the rules and treat the mountains and forests more gently. Etiquette is also shared among hikers. Cheerfully greet the hikers you pass. Please hike in Amagi with heartfelt enjoyment.



Shokeidaru Falls
By one of the Kawazu Seven Falls, the bronze statues of a dancing girl and a student give you a feel of elegance.

Odoriko Trail



This hiking course was the stage for Yasunari Kawabata's famous work Izu no Odoriko (The Dancing Girl of Izu). Starting from Joren Falls, this course offers many sights, including Showa-no-Mori Center, Namesawa Valley, Yasunari Kawabata Literary Monument, Old Amagi Kaido (Shimoda Kaido), Old Amagi Tunnel, Nikaidaru Falls, Sotaro Cedar Tree Row, and Kawazu Seven Falls. Hikers come to enjoy the beauty of the location, with its new greenery along the clear streams from spring to early summer, and colorful maples and other trees in autumn.

Shimoda City



To Kawazu Station